




# Tourist attractions

## Surroundings of Poznań



SAMORZĄD WOJEWÓDZTWA  
WIELKOPOLSKIEGO



POWIAT  
POZNAŃSKI

**POZnań**\*.travel  
POZNAŃ TOURISM ORGANISATION

# CONTENTS



Tourist attractions of the Poznań Metropolitan Area .....	3
Travelling around Poznań .....	6
History and architecture .....	7
Great outdoor .....	18
Sports and recreation .....	25
Tourist attractions on the Poznań Metropolitan Rail route .....	26
Other attractions .....	38
Thematic routes .....	44
Top 10 tourist attractions around Poznań .....	49
Tourist information .....	50

## Poznań Tourism Organisation

pl. Kolegiacki 17, 61-841 Poznań

Tel. +48 61 878 55 06

[www.poznan.travel](http://www.poznan.travel)



 /Poznan.travel  @Poznan.travel

## Poznań County

ul. Jackowskiego 18, 60-509 Poznań

Tel. +48 61 841 05 00, +48 61 222 89 70

[www.powiat.poznan.pl](http://www.powiat.poznan.pl)

 /powiatpoznanski  @powiatpoznanski

This guide was created in collaboration with the Poznań County, communities – members of Poznań Tourism Organisation and Koleje Wielkopolskie.

**This project is co-financed by**



**SAMORZĄD WOJEWÓDZTWA  
WIELKOPOLSKIEGO**

ISBN 978-83-64826-08-5  
Poznań 2020

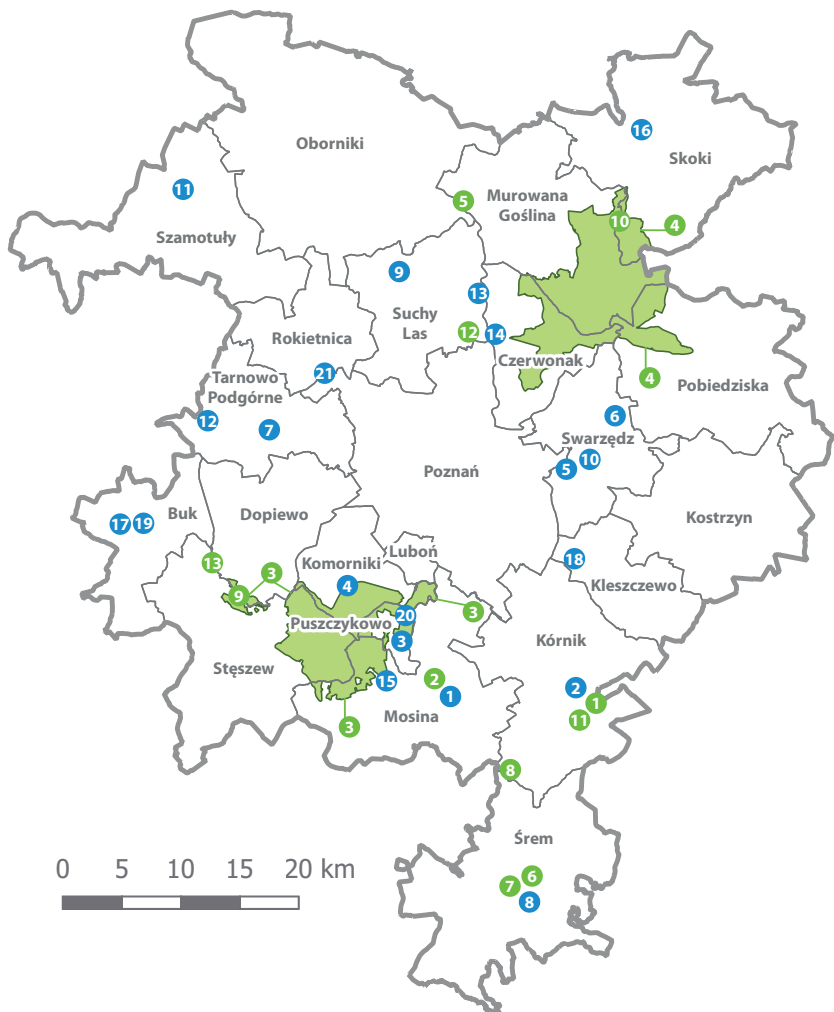
## History and architecture

- 1 Rogalin Palace and Museum
- 2 Kórnik Castle
- 3 Arkady Fiedler's Museum and Literary Workshop in Puszczykowo
- 4 National Museum of Agriculture and Food Industry in Szreniawa
- 5 Beekeeping Museum in Swarzędz
- 6 Natural-Hunting Museum in Uzarzewo
- 7 Museum of Greater Poland Uprising in Lusowo
- 8 Museum of Śrem
- 9 Fr. Marian Żelazek Museum in Chludowo
- 10 History and Art Centre in Swarzędz
- 11 Halszka's Keep in Szamotuły
- 12 Palace in Jankowice
- 13 Palace in Biedrusko
- 14 Former Cistercian Church and Monastery in Owińska
- 15 Art Gallery in Mosina
- 16 Church of St. Nicholas the Bishop in Skoki
- 17 Church of the Holy Cross in Buk
- 18 Marian Sanctuary in Tulce
- 19 Town cultural centre – the former synagogue in Buk
- 20 Puszczykowo Train Station
- 21 Windmill in Rogierówko

## Great outdoor

- 1 Arboretum in Kórnik
- 2 Oak Trees of Rogalin
- 3 Wielkopolski National Park
- 4 "Puszcza Zielonka" Landscape Park
- 5 "Śnieżycowy Jar" Reserve
- 6 Mini Zoo in Śrem
- 7 Warta Boardwalk in Śrem
- 8 Nature education path "Bobrowy Szlak"
- 9 Trzcielińskie Swamp
- 10 Lakes: Gackie, Borowe, Księżę and Dzwonowskie
- 11 Wisława Szyborska Promenade in Kórnik
- 12 Łysy Młyn
- 13 Spring in Żarnowiec

## Tourist attractions of the Poznań Metropolitan Area: history and architecture, great outdoor



## Sports and recreation

- 1 "Octopus" Water Park
- 2 Tarnowskie Thermal Baths
- 3 Recreation and Sports Center "Oaza"
- 4 Swarzędz Sports and Recreation Center
- 5 Cascader Park Ropes Course in Kobylnica
- 6 Swarzędzkie Lake
- 7 Beach in Pobiedziska
- 8 Motocross track in Oborniki
- 9 Airstrip in Słonawy
- 10 The Rodan Hotel – The tennis and badminton center
- 11 Fruity Beach
- 12 City beach in Śrem
- 13 SPA\_Jarnia<sup>DAY SPA</sup>
- 14 Śremski Sport
- 15 Recreation Center Oborniki
- 16 Oskoma Trzaskowo Golf Club & Restaurant
- 17 Adrenalina Oborniki Ropes Course
- 18 Jump Space – trampoline park in Śrem
- 19 Dystrykt Laser Tag in Śrem
- 20 AKWEN Physical Culture Development Centre in Czerwonak
- 21 Beach in Lusowo

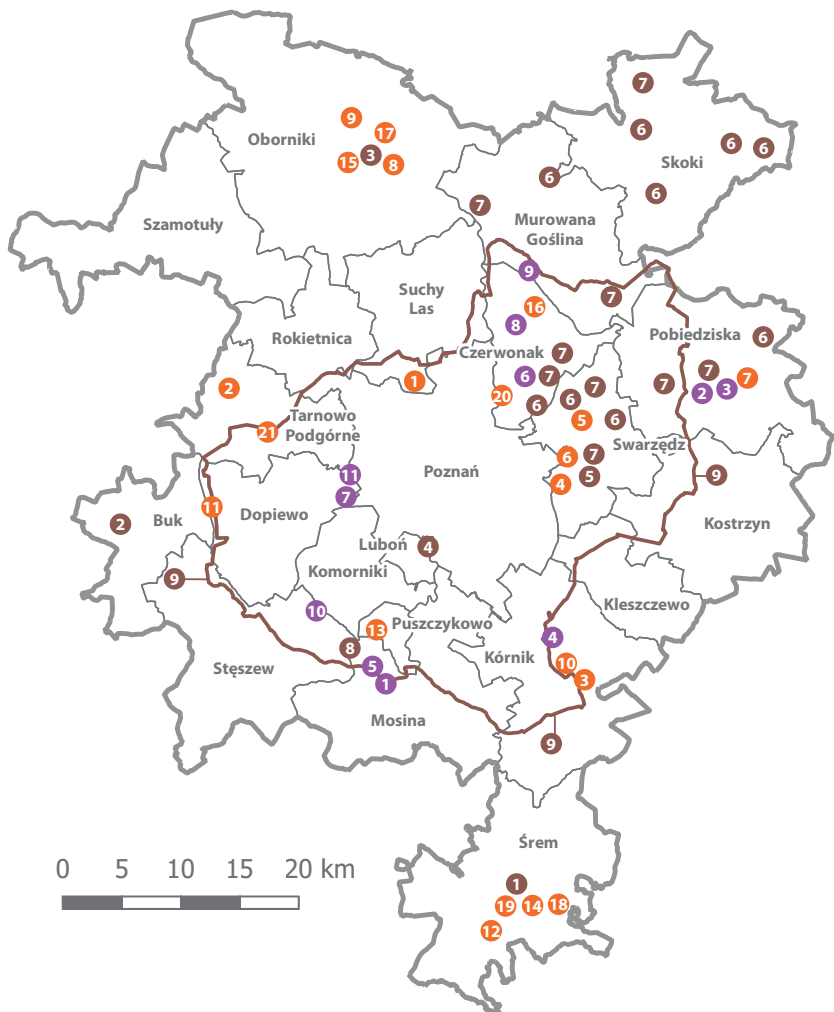
## Other attractions

- 1 Mosina Draisine Railway
- 2 Miniature Museum of the Piast Trail
- 3 Pobiedziska Burgh
- 4 Train Scale Model in Borówiec
- 5 Observation tower in Mosina
- 6 Observation tower – Dziewicza Góra
- 7 E1 Gokart – indoor kart track
- 8 Trapper Hut
- 9 Park Dzieje
- 10 DELI Park
- 11 Rodzinka Family Entertainment Centre

## Thematic routes

- 1 Tourist route of the right-bank part of Śrem
- 2 Buk old town walk
- 3 Mystery Trail in Oborniki
- 4 Luboń Industrial Architecture Trail
- 5 Swarzędz Furniture Trail
- 6 Trail of wooden churches around Puszcza Zielonka
- 7 Legend Trail of Puszcza Zielonka
- 8 Active Three – three activity routes
- 9 Bicycle Ring around Poznań

# Tourist attractions of the Poznań Metropolitan Area: sports and recreation, other attractions, thematic routes



# TRAVELLING AROUND POZNAŃ

## TRAIN



You can take Poznań Metropolitan Rail to reach larger towns of Poznań Metropolitan Area. The description of each tourist attraction features the railway line symbol, the name and the distance to the nearest train station. Lines map is in the middle of the publication. The train schedule is available on the [www.rozklad-pkp.pl](http://www.rozklad-pkp.pl).

The Poznań-Stęszew-Grodzisk Wielkopolski-Wolsztyn railway line is regularly ran by steam locomotive trains (the only tourist attraction of this kind in Europe). For details, go to [www.parowozowniawolsztyn.pl](http://www.parowozowniawolsztyn.pl).

## BUS



Most of the attractions of Poznań Metropolitan Area can be reached by bus. Same tickets are accepted in city and suburban lines in Poznań and in several surrounding communes. More information about bus travel connections on [www.e-podroznik.pl](http://www.e-podroznik.pl), [www.poznan.jakdojade.pl](http://www.poznan.jakdojade.pl), [www.ztm.poznan.pl](http://www.ztm.poznan.pl) and on the websites of each community.



photo by Archive of Koleje Wielkopolskie

## BIKE



A good way to travel between the tourist attractions of Poznań is by bike. You can complete your route entirely by bike or only in part (e.g. by choosing to combine train+bike or car+bike). If you do not have a bicycle, you can rent one of the city bikes, available from the bike-sharing systems in the communes:

- Komorniki ([www.komornickirower.pl](http://www.komornickirower.pl)),
- Luboń ([www.rowerlubon.pl](http://www.rowerlubon.pl)),
- Pobiedziska ([www.rowery.pobiedziska.pl](http://www.rowery.pobiedziska.pl)),
- Poznań ([www.poznanskirower.pl](http://www.poznanskirower.pl)),
- Suchy Las ([www.sucholeskirower.pl](http://www.sucholeskirower.pl)),
- Szamotuły ([www.szamotuły.bike](http://www.szamotuły.bike)) and
- Śrem ([www.srem.bike](http://www.srem.bike)),

or get one from rental companies in Poznań and Puszczykowo.

## CAR



All attractions described in this publication are available by car.



photo by Archive of the Poznań County

# History and architecture

Poznań's surrounding areas were the site of many battles, both in the times of Władysław Łokietek (the battle of Palędzie with the teutonic Knights), and during Wielkopolskie Uprising in 1918-1919. Historical figures, such as Napoleon Bonaparte, went through and stayed in the city. It was there that great houses built their abodes like the Górka family and later their successors the Działyński family in Kórnik. The traces of this heritage can be seen in many mansions and palaces. Poznań's neighbouring towns and villages have also been home to famous Poles, such as the Nobel Prize winner Wisława Szymborska, who was born in Bnin, or the social activist, philosopher and reformer August Cieszkowski, who was a resident of Wierzenica. Everyone can find something for themselves here – from medieval settlements, to wooden churches, numerous museums, to lavish palaces.



## 1 Rogalin Palace and Museum



Rogalin  
ul. Arciszewskiego 2  
Mosina Community  
Tel. +48 61 813 88 00  
[www.rogalin.mnp.art.pl](http://www.rogalin.mnp.art.pl)



The walls of the palace in Rogalin host a museum whose **collections tell the story of the aristocratic Raczyński family**. The exhibition also includes the **carriage house** and a **Painting Gallery**. The museum tour can be accompanied by a rented **audio guide** of the Palace interiors as well.

Art gallery –  
a collection  
of close to  
300 paintings



F 8 km  
  
Mosina



photo by Archive of the National Museum in Poznań

photo by P. Namida

## 2 Kórnik Castle

photo by Archive of the Poznań County



Kórnik  
ul. Zamkowa 5  
Kórnik Community  
Tel. +48 61 817 00 81  
[www.bkpan.poznan.pl](http://www.bkpan.poznan.pl)



The 19th century Neo-Gothic castle in Kórnik has the appearance and character of a defensive structure. It houses a **museum** with paintings by Polish and European masters, numismatic collections, Polish and Eastern military accessories, or ethnographic and natural collections from Australia and Oceania. The Castle's many rooms are said to be haunted by the **ghost of the White Lady**.

*The Castle's many rooms are said to be haunted by the ghost of the White Lady*



**E** 4,7 km  
Kórnik



## 3 Arkady Fiedler's Museum and Literary Workshop in Puszczykowo

photo by Archive of the Poznań County



Puszczykowo  
ul. Słowackiego 1  
Tel. +48 61 813 37 94,  
+48 61 813 31 90  
[www.fiedler.pl](http://www.fiedler.pl)



The most **interesting memorabilia and trophies from many travels of Polish writer and traveller Arkady Fiedler** and his sons have been gathered in the museum (at old house of Fiedler's family). A very original attraction is the **real life-sized replica of Christopher Columbus' legendary ship, Santa Maria**. The Garden of Cultures and Tolerance surrounding the Museum building holds an unusual collection of sculptured replicas of famous ancient monuments, including the **Bolivian Gate of the Sun**, an **Aztec calendar** and an **Easter Islands statue**. Another popular piece is the **replica of a Hurricane aircraft** with an **exhibit devoted to Polish pilots** involved in the Battle of Britain during the Second World War.



The real life-sized replica of Christopher Columbus' legendary ship, Santa Maria

photo by Archive of the Arkady Fiedler's Museum and Literary Workshop

**F** 0,5 km  
Puszczykowo





## 4 National Museum of Agriculture and Food Industry in Szreniawa



Szreniawa  
ul. Dworcowa 5  
Komorniki Community  
Tel. +48 61 810 76 29  
[www.muzeum-szreniawa.pl](http://www.muzeum-szreniawa.pl)



The museum presents pieces concerning the history of **Polish countryside, agriculture** and the **agricultural-food industry** from all over Poland. The museum also organizes multiple **events** and **show-and-tells** – **traditional bread-baking, butter churning, candle-making, autumn field work**, operating an old timey firetruck, as well as bygone rural wedding and holiday customs. While in Szreniawa, it is worth taking a walk to the nearby Bierbaum Mausoleum (observation tower and historical exhibition) and along the path "Around the old tower" ("Wokół starej wieży").

**Weighing nearly 9 500 kg selfpropelled steam engine from 1919**



G 0,3 km  
Szreniawa



## 5 Beekeeping Museum in Swarzędz



Swarzędz  
ul. Poznańska 35  
Swarzędz Community  
Tel. +48 61 651 18 17  
[www.muzeum-szreniawa.pl](http://www.muzeum-szreniawa.pl)



This open-air museum is a collection of bee hives **unique on a European scale**, which illustrates in its outdoor exhibition the history of apiculture and beekeeping in Poland. The exhibits include interesting hives in the shape of the Poznań City Hall, a village instrumentalist, and a bear. There is also **an exhibition on productive insects in Poland and in the world**. The museum's signature event is the August festival under the slogan **"Summer of honey in the folk museum"** ("Miodowe lato w skansenie").

photo by M. Kaczmarczyk



D 1 km  
Swarzędz



## 6 Natural-Hunting Museum in Uzarzewo



Uzarzewo  
ul. Akacyjowa 12  
Swarzędz Community  
Tel. +48 61 818 12 11  
[www.muzeum-szreniawa.pl](http://www.muzeum-szreniawa.pl)

Poznań Uzarzewo

This **Neo-Renaissance palace**, surrounded with a vast park with many monumental trees, houses an **exhibit devoted to the history of hunting**, with weapons, accessories and hunting trophies. The carriage house features a display showing the **natural habitat of Wielkopolska** and its fauna. In a modern exhibition room, there is a **collection of animals from different parts of the world** as well as an **exhibition of colourful parrots**.



The African Big Five

photo by P. Basiński



## 7 Museum of Greater Poland Uprising in Lusowo

photo by Archive of the Museum of Greater Poland Uprising in Lusowo



Lusowo  
ul. Ogrodowa 3a  
Tarnowo Podgórne Community  
Tel. +48 61 814 69 52  
[www.muzeumlusowo.pl](http://www.muzeumlusowo.pl)

Lusowo Poznań

The museum collections include **exhibits connected with the insurgents of the Greater Poland**. An equally important part of the exhibition are the memorabilia related to General Dowbor-Muśnicki and his family, and particularly with his daughters Janina and Agnieszka who died in Katyń and Palmiry in 1940. **The last part of the exhibition is related to the battles fought by soldiers of Greater Poland outside of Wielkopolska between 1919 and 1920**, among others the Polish-Soviet war.

Uprising period uniforms and weapons



photo by P. Basiński



## 8 Museum of Śrem



Śrem  
ul. Mickiewicza 89  
Śrem Community  
Tel. +48 61 283 59 38  
[www.muzeum.srem.pl](http://www.muzeum.srem.pl)

Śrem

The Śrem Museum comprises **an old mansion**, a modern **exhibition room** and **an event hall**. The permanent display includes, among others, a replica of a child's renaissance armour, a collection of cross-bows and a cannon which is said to have been used by Count Edward Raczyński in his suicide attempt. The museum also hosts **various exhibitions** and concerts, which are held in the summer in the museum garden, which spreads to the promenade by the Warta river.

The complex is additionally decorated with impressive outdoor sculptures by Magdalena Abakanowicz




photo by G. Pawlak

F 20,3 km  
Częstochowa



## 9 Fr. Marian Żelazek Museum in Chłudowo



Chłudowo  
ul. Kościelna 15  
Suchy Las Community  
Tel. +48 61 811 65 50  
[www.chludowo.werbisci.pl/](http://www.chludowo.werbisci.pl/)  
[/muzeum-ojca-mariana-zelazka](http://muzeum-ojca-mariana-zelazka)

Chłudowo

Poznań

The exhibit includes **an Indian section devoted to the museum's patron**, a notable missionary, and **a collection dedicated to prof. Piotr Nawrot** – a missionary, explorer and missionary baroque music scholar. The museum offers, among others, a model of a Jesuit reduction (a settlement founded by missionaries) from South America, traditional outfits, musical instruments, liturgical objects and handmade items.

The collection includes items which belonged to Fr. Żelazek



photo by Archive of the Suchy Las Community Office

A 1,8 km  
Chłudowo



## 10 History and Art Centre in Swarzędz

photo by R. Wołyniak



Swarzędz  
ul. Bramkowa 6  
Swarzędz Community  
Tel. +48 61 279 85 94  
[www.muzeum-swarzedz.pl](http://www.muzeum-swarzedz.pl)

Swarzędz

A modern museum in a former fire station, housing a presentation of **the town's history and cultural diversity**. Here, you can take a virtual trip around the old Swarzędz, admire a collection of restored matzevahs and put yourself in the role of a fire fighter. Local tradition is honoured here in a reconstruction of an original **joiner's workshop**, where you can read about trade jargon and construct virtual furniture.

The exhibit emphasizes the multicultural history of the town




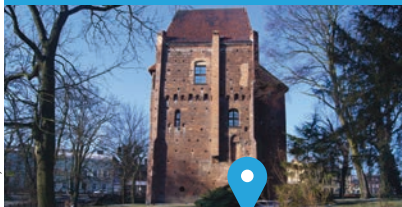
photo by A. Nowacki

D 1 km  
Swarzędz



## 11 Halszka's Keep in Szamotuły

photo by Archive of the Górka Museum - Castle in Szamotuły



ul. Wroniecka 30  
Szamotuły Community  
Tel. +48 61 292 18 13  
[www.zamek.org.pl](http://www.zamek.org.pl)

Szamotuły

Poznań

Halszka's Keep is a **late-Gothic tower built in 17th century** and it was incorporated in the ramparts of the **former castle**. It owes its name to Duchess Elżbieta Ostrogska, called Halszka. In the 16th century, at the decree of king Zygmunt August, she was to be married to Łukasz III Górka against her will. According to legend, he locked her in the tower for 14 years, putting a black metal mask on her face. Today, the tower **houses a museum** with a collection of **religious icons** among its exhibits.

The legend has it that at night, near the towers, you can see the spirit of the unfortunate Princess Halszka



I 1,4 km  
Szamotuły



## 12 Palace in Jankowice



photo by T. Koryl

Jankowice  
ul. Ogrodowa 2  
Tarnowo Podgórne  
Community  
Tel. +48 61 10 10 400  
[www.palacjankowice.pl](http://www.palacjankowice.pl)

This palace is **the oldest romantic Neoclassical building in the region**, built at the turn of the 19th century. In 1831, Adam Mickiewicz was a guest here. Now, the building is used for **meetings, concerts and exhibitions**. The palace is surrounded by a **vast park** with paths for walking, a pond with four small islands, and numerous natural monuments. For those who like active recreation, the site offers an outdoor gym, a playground and an impressive low-hanging **ropes course**.

The low-hanging ropes course is an excellent proposition for children



photo by T. Koryl

H 11,3 km  
Otuż



## 13 Palace in Biedrusko



photo by Archive of the Suchy Las Community Office

Biedrusko  
ul. 1 Maja 82  
Suchy Las Community  
Tel. +48 793 330 036  
[www.zamekbiedrusko.pl](http://www.zamekbiedrusko.pl)

Neo-Renaissance building erected between 1877-80 by Ludwik Huhn for Albrecht Otton von Treskow. Multi-storeyed, with a square tower and columnar porches, covered with a flat roof. **Richly decorated interiors**. The park surrounding the palace features an **amphitheatre, a lovers' gazebo, ponds, a fountain and an impressive monument of the Greater Poland Uprising Pantheon**. The palace hosted William II and Ferdinand Foch. Today, this beautifully restored building houses a hotel, a restaurant and the **Museum of Military and Interior Design**.

Greater Poland Uprising Pantheon by the palace



photo by Archive of the Biedrusko Palace

B 2,5 km  
Bolechowo



## 14 Former Cistercian Church and Monastery in Owińsk



Owińska  
pl. Przemysława  
Czerwonak Community  
Tel. +48 602 727 606  
(museum)  
[www.owinska.pl](http://www.owinska.pl),  
[www.niewidomi.edu.pl](http://www.niewidomi.edu.pl)



The monastery was raised around 1250. Today, it is a **late Baroque church** of John the Baptist, and the monastery walls house the Special Educational Centre for Visually Impaired Children. In the nearby park there is **the only Spacial Orientation Park in Europe**, where the visually impaired children learn how to move about in an open space (it is open also for visitors). The unique **Typhological Museum** also resides here.



The only in this  
scale Spacial  
Orientation  
Park in Europe

photo by Archive of the Poznań Tourism Organisation



## 15 Art Gallery in Mosina

photo by Archive of the Mosina Municipality Office



Mosina  
ul. Niezłomnych 1  
Mosina Municipality  
Tel. +48 61 819 15 91  
[www.galeriamosina.pl](http://www.galeriamosina.pl)



The gallery is located in the building of a **former Jewish synagogue**. On the ground floor, **regular exhibitions** present paintings, sculptures, drawings, graphic art, fabrics, installation art, new media and animation. On the first floor, **historical and photography exhibitions** are organised. The building also hosts popular science lectures, meetings with artists, small concerts and poetry readings. Not far from the gallery, by the promenade on the Mosina Channel, there is a statue depicting the **Dandy from Mosina**.

*Dandy from Mosina next  
to the gallery*





## 16 Church of St. Nicholas the Bishop in Skoki



photo by K. Lubawa

Skoki  
ul. Kościelna 7  
Skoki Community  
[www.gmina-skoki.pl](http://www.gmina-skoki.pl)  
[www.parafiaskoli.pl](http://www.parafiaskoli.pl)



This petite, picturesque temple was built **in the 1730's**, in the place of a former church. What distinguishes it is its brick-lled, timber framing – a **form of post-beam construction**. The interiors are in the richly adorned rococo style. The church itself is part of the **Trail of Wooden Churches around Puszcza Zielonka**.



The church is distinguished by its brick-filled, timber framing

photo by J. Pindyć



## 17 Church of the Holy Cross in Buk




photo by N. Wejmann

Buk  
ul. Bohaterów  
Bukowskich 20  
Buk Community  
Tel. +48 61 814 01 41  
[www.sanktuarium-buk.pl](http://www.sanktuarium-buk.pl)



This **antique wooden church** was built in **1760**. It has remained mostly unspoilt till this day with its original murals depicting scenes from St. Wojciech's life. Among the church's **most prized possessions** are a **crucifix** and a **stone font from the turn of the 15th and 16th century**. At the church there is also a well-preserved **wooden belfry from 1757** and an "Ecce Homo" statue from 1762.

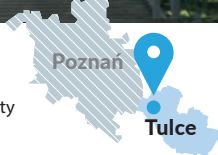
Original murals depicting scenes from St. Wojciech's life



photo by N. Wejmann



## 18 Marian Sanctuary in Tulce



Tulce  
ul. Pocztowa 1  
Kleszczewo Community  
Tel. +48 61 870 50 55  
[www.parafiatulce.pl](http://www.parafiatulce.pl)

The Church of the Birth of the Blessed Virgin Mary was raised in the first half of the 13th century in the late-Romanesque style. It was rebuilt in the 15th, 16th and late 18th century. It is one of the 10 Marian sanctuaries on Papal Law located in Poznań archdiocese. The Tulce sanctuary is also **on the Roman Trail**. The **statue of Tulecka Pani from the 1500's**, a Baroque main altar and side altars from the 17th century can be seen inside.

*The two-storey wooden tower from 1860*



**E** 6,8 km  
Gądk



## 19 Town cultural centre – the former synagogue in Buk



Buk  
ul. Mury 5  
Buk Community  
Tel. +48 61 888 44 61, +48 663 425 453  
[www.salamiejska.buk.gmina.pl](http://www.salamiejska.buk.gmina.pl)

The Jewish population started settling in Buk after the Second Partition of Poland in 1793. The existing temple was built in 1893, in the **Neo-Romanesque style**. It was lavishly adorned with paintings, tessellations and chandeliers. It was devastated by the Nazis during World War II. In 2018 the building was renovated and allocated for **cultural events**. Inside, among others, there is a **historical exposition of the town of Buk**.

On the balcony, there is an exhibition on the history of the town




photo by Archive of the Buk Municipal and Community Office

**H** 1,7 km  
Buk





## 20 Puszczykowo Train Station



photo by A. Poliszczuk

Puszczykowo  
ul. Wczasowa 1  
Tel. +48 61 819 45 63  
(restaurant)  
[www.puszczykowo.pl](http://www.puszczykowo.pl),  
[www.eko-lokomotywa.pl](http://www.eko-lokomotywa.pl)



Although the train station in Puszczykowo, Poznań's most famous summer resort, **exists since 1897**, the first station facility was erected in 1904. Its final look, with the **characteristic clock tower**, was completed in 1910, and has remained unchanged ever since. It has been a listed historic building since 1983, and today it also houses a **restaurant**. Opposite the train station, on the other side of the tracks, there is a **post-German one-man bunker** from the Second World War. The station is the starting point for the hiking trail "Szlak Letniska Puszczykowo".

Post-German  
bunker by the train  
station



F 0 km  
  
Puszczykowo



## 21 Windmill in Rogierówko




photo by Archive of the Museum of the First Piasts at Lednica

Kiekrz  
ul. Muzealna 7  
Rokietnica Community  
Tel. +48 61 848 20 51  
[www.lednicamuzeum.pl](http://www.lednicamuzeum.pl)



The history of the mill goes as far back as 1905. Most likely, it was built by the miller Griebisch. The construction of this windmill is **the only one of its kind in Wielkopolska**; it is a **wooden smock mill**, octagonal in plan, equipped with a steam engine for use on windless days. The entire mill machinery was made of the exotic lignum vitae wood, with hemp and camel wool ropes. Now, the windmill houses **an exhibit devoted to traditional milling**.



A smock mill,  
octagonal in  
plan



photo by Archive of the Museum of the First Piasts at Lednica

I 2,3 km  
  
Kiekrz



# Great outdoor

Poznań is surrounded by many lakes and forests. Only 15 km south of Poznań there is Wielkopolski National Park, or the nearby Rogaliński Landscape Park. Although different in character, the areas North-East of the city, with Puszcza Zielonka Landscape Park and Promno Landscape Park, are equally attractive. The natural surrounding of Poznań is complemented by the vast stretches of the Noteć Forest, river valleys (of Warta, Wełna, Cybina and Wyrnka rivers) as well as small but inviting nature reserves.



photo by Archive of the Kórnik Library

## 1 Kórnik Arboretum



Kórnik  
ul. Zamkowa 5 (entrance)  
Kórnik Community  
Tel. +48 61 817 00 33  
[www.idpan.poznan.pl/arboretum](http://www.idpan.poznan.pl/arboretum)



In an area of over 40 hectares (nearly 100 acres) there is a **vast collection of trees, bushes and shrubs** from the cold temperate climate zone of the Northern hemisphere. The exact number of plant species and varieties in the arboretum is **nearly 3500**. The arboretum is open every day, all year round. It is a great place for **family walks**. On the spot there is a **playground**, an **educational meadow**, a **picnic area and educational paths**. **Many events** take place here, attracting both Poznań residents and tourists – the famous Blooming Magnolias, or Azalea and Rhododendron Days.



## 2 Oak Trees of Rogalin



photo by W. Mania

Rogalin  
ul. Arciszewskiego 2  
Mosina Community  
Tel. +48 61 813 88 00  
[www.rogalin.mnp.art.pl](http://www.rogalin.mnp.art.pl)  
[www.zpkww.pl](http://www.zpkww.pl)

The Rogalin Landscape Park features magnificent **pedunculate oaks** (over 1400 specimen) with many classified as nature monuments. The most famous of them are **Lech** (6.33 in girth), **Czech** (7.35 m in girth, unfortunately dead since 1992) and **Rus** (9.15 m in girth, currently the thickest of all the Rogalin oak-wood forest, approx. 800 years: **the oldest oak in Poland**), as well as **Oak Edward** (6.18 m in girth). These majestic trees grow near the Rogalin Palace, in the picturesque scenery of the naturalistic landscape park.

Centuries-old  
branches  
require spe-  
cial support



photo by W. Mania

F 8 km  
  
Mosina



FG



## 3 Wielkopolski National Park



photo by P. Lysakowski

South of Poznań,  
between the towns of  
Puszczykowo-Stęszew-Mosina  
Jeziory  
Tel. +48 61 898 23 00  
(WNP Nature Museum)  
[www.wielkopolskipn.pl](http://www.wielkopolskipn.pl)

The park's landscape is said to be **"a living museum of glacial formations."** Large stretches of **forests**, **numerous lakes** and **picturesque ponds**, **hills** and **marshes** make up a diversified landscape. The park features numerous walking, cycling and horse riding trails. The most interesting trails include the trail along the Góreckie Lake with its castle island, the educational trail "Osowa Góra-Jezioro Budzyńskie" and the "Nadwarciańska" path. You can also discover the park in a nutshell by visiting the **Nature Museum in Jeziory**.

Wild  
inhabitants  
of the park  
shown  
in the  
Museum



photo by Archive of the Mosina Municipality Office

## 4 "Puszcza Zielonka" Landscape Park

photo by Archive of the Poznań Tourism Organisation



Communities:  
Czerwonak, Kiszkowo,  
Murowana Goślina,  
Pobiedziska, Skoki,  
Swarzędz  
[www.turystyka.puszcza-zielonka.pl](http://www.turystyka.puszcza-zielonka.pl)  
[www.zpkww.pl](http://www.zpkww.pl)


Located North-East of Poznań, this landscape park is the perfect place for **family leisure and recreation**. The **bicycle path** network of "Puszcza Zielonka" is one of the most interesting and richest in Wielkopolska. **Many other paths** have also been charted here – hiking, pilgrimage, kayaking and horse-riding trails have also been created here, as well as the Legend Trail and the unique Trail of Wooden Churches, where you can learn about the wooden religious architecture of these areas. In the heart of the Park, in the village of Zielonka, you can visit the **Forest Arboretum**, showing the extensive collection of plants from across Poland and all over the world.

The perfect  
area for a  
family trip



## 5 "Śnieżycowy Jar" Reserve

photo by K. Monar



Starczanowo

Starczanowo  
surroundings  
Murowana Goślina  
Community  
[www.poznan.travel](http://www.poznan.travel)



An extensive ower reserve created to protect **one of the few sites of occurrence of spring snowake**, a plant mostly seen in the Sudety mountains. In early spring, the **blooming spring snowflakes** create **a beautiful white carpet**. On the occasion of a visit to the reserve, you can visit the picturesque **medieval settlement** situated nearby by the Warta River, known as **Ostrów Radzimski**. **Note: the reserve is located in the Biedrusko military training ground;** before coming, make sure that the area is available for visiting.

*The blooming  
spring snowflake  
announces the  
coming of spring*



**B** 8,4 km  
Murowana  
Goślina



## 6 Mini Zoo in Śrem



Śrem  
ul. Poznańska 15  
(Greater Poland Uprising  
Memorial Park)  
Śrem Community  
[www.srem.pl](http://www.srem.pl)



The Greater Poland Uprising Memorial Park in Śrem is a great place for leisure. One of its definite attractions is the mini zoo. With **goats, sheep, and many birds**, the zoo's main attraction are **kangaroos, emu, alpaca and Reeve's muntjacs**. Nearby the animal runs, there are also **figures of African animals**, such as zebra, elephant, tiger, lion or hippo. In the spring/summer season, you can ride a golf cart free of charge.

*In the Mini  
Zoo you can  
see figures  
of African  
animals*



photo by Archive of the Śrem Municipality Office

## 7 Warta Boardwalk in Śrem



Southern shore of the Warta  
river in the center of Śrem,  
Śrem Community  
[www.srem.pl](http://www.srem.pl)



An ideal place for strolls and active leisure. The Boardwalk is a **2 kilometers long walking and cycling path**. During the walk, nature lovers may observe **12 nature monuments**. There are benches at the boardwalk, as well as a playground.

*The monument-bench of  
Heliodor Świącicki – the  
founder and the first  
chancellor of Wszechnica  
Piaśtowska (from 1920  
University of Poznań)*



photo by Archive of the Śrem Municipality Office

F 21,2 km  
  
Czempin



F 20,1 km  
  
Czempin

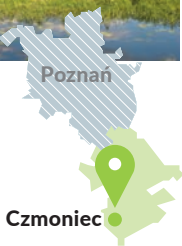


## 8 Nature education path "Bobrowy Szlak"

photo by P. Byśkowski



Czmoniec (the beginning of the route on the road to the north of the village)  
Kórnik Community  
[www.kornik.pl](http://www.kornik.pl)



This charming path running through Rogaliński Landscape Park leads through **forests and riverside meadows**, providing unforgettable views to the former Warta riverbed and its natural wetlands. The path consists of **9 stops with information boards**. **Three variants of the path** have been designed with different levels of difficulty – yellow (1 km, for the youngest and beginners among nature lovers), green (around 2.5 km, for those with medium endurance) and red (4 km, for the experienced hikers). The route includes **observation tower**.

Marvel at the landscape of the Warta river valley from the path's observation tower




photo by Archive of the Poznań County

**E** 14,8 km  
  
Kórnik



## 9 Trzcielińskie Swamp

photo by M. Janszewski



Trzcielińskie Swamp  
Trzcielińskie Lake,  
north of Stęszew  
Dopiewo Community  
[www.wielkopolskipn.pl](http://www.wielkopolskipn.pl)



This strict protection area is a **part of the Wielkopolski National Park**. It spreads over 38,14 hectares, including a largely overgrown and swampy Lake Trzcielińskie in the valley of the Samica river. This area is **a nesting site for over 60 species of birds**, so you might want to bring a pair of binoculars! Start your observation from **the birdwatching tower**. Some of the bird species observed here include peewit, grey heron, marsh harrier, common buzzard, red kite, and also crane and oriole.

You can observe here among others the grey heron



photo by M. Bartłowiak

**G** 5,8 km  
  
Stęszew



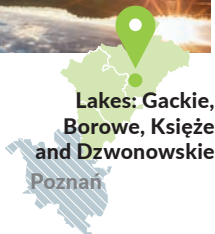


## 10 Lakes: Gackie, Borowe, Księżę and Dzwonowskie



photo by K. Lubawa

Skoki Community  
[www.gmina-skoki.pl](http://www.gmina-skoki.pl)



Skoki and its surroundings abound in lakes. Big or small, they are an invitation to outdoor leisure close to nature, such as **going for a walk** or a **bicycle ride**. A good excuse to do just that is the nearby Cistercian Trail. What is noteworthy is that the Skoki lakes are teeming with fish, and so are a **true fisherman's paradise**.

Lakes around town of Skoki are a paradise for anglers



photo by K. Lubawa



## 11 Wisława Szymborska Promenade in Kórnik



photo by M. Janowski

Eastern shore of Kórnickie Lake  
[www.kornik.travel](http://www.kornik.travel)



This promenade, running along the Kórnickie Lake from Kórnik to Bnin, is a great **trail for walkers and bikers**. On your way, you will encounter many attractions: **a pier with a sightseeing deck**, a colourful fountain, a stone star chart, the curious **bench of Wisława Szymborska**, surprising art installations, outdoor sculptures and cosy cafes. From the wharf by the promenade, you can take **a boat ride** on the lake.

Szymborska's bench features a sculpture of a cat from one of her poems



photo by Ł. Grzegorzewski



## 12 Łysy Młyn




photo by P. Basiński

Biedrusko  
ul. Poznańska 2b  
Suchy Las Community  
Tel. +48 692 704 099  
[www.wlin.pl](http://www.wlin.pl)



Forest Education Centre "Łysy Młyn" is located in an **old wooden mill**. By the mill passes a picturesque **educational trail** running around the mill pond, and a marked jogging trail by the Warta river among monumental oaks. Cyclists can reach here via a safe bike route from Poznań's Radojewo to Biedrusko. The parking space by Łysy Młyn is a **wonderful place for a picnic**.



photo by P. Basiński

*Take a peek into a white-tailed eagle's nest*



**B** 5,8 km  
Bolechowo



## 13 Spring in Żarnowiec




photo by B. Spychała

South of Żarnowiec  
village  
Stęszew Community/  
Dopiewo Community  
[www.dopiewo.pl](http://www.dopiewo.pl)



**The only natural spring in the region – a natural monument**, but also the **only karst spring, typical for uplands**. Flowing down the hillside, the water creates **rapids and small ponds**, to then turn into a stream flowing into the nearby Samica river. The scenic view resembles a mountain landscape. The area by the spring is tourist-friendly (picnic shelter, benches, fire pit, playground) and great for picnics.



photo by Archive of the Poznań County

*A wonderful place for family trips and picnics*



**H** 3,7 km  
Otus






# Sports and recreation

Hundreds of kilometers of walking and biking routes go through Poznań area. This is a great way to see both the sights and the nature, which together make up the city's suburban landscape. Around Poznań there are many sports facilities and water parks. For those longing for more exciting experiences there are rope parks or motorcross tracks. For those looking to relax and unwind, there are modern and uniquely designed SPAs.



## 1 "Octopus" Water Park




Suchy Las  
ul. Szkolna 18  
Suchy Las Community  
Tel. +48 61 892 62 70  
[www.octopus.suchylas.pl](http://www.octopus.suchylas.pl)



In this **modern water park**, everyone will find something for themselves – a **six-track pool**, ideal for recreational swimming, as well as a **pool with many attractions** – **water beds**, an **air geyser**, **jacuzzi** and **water slides**. Right by the swimming pool there is also a **bowling alley**, a restaurant and a business/conference studio.

photo by Archive of the "Octopus" Water Park



An excellent place  
for entertainment  
for the whole family

A 1,8 km  
  
Poznań Strzeszyn





# Poznańska Kolej Metropolitalna

## Tourist attractions on the Poznań Metropolitan Rail route

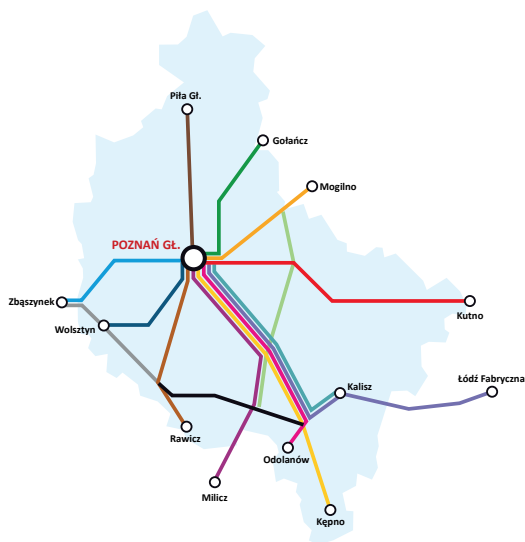
The letter designations of railway lines correspond to the indications on cards of each tourist attractions. Names of railway stations, indicated for the places nearest to sight-seeing attractions, given in the present publications. Line "I" will be added to Poznań Metropolitan Railway in 2022.



**Koleje  
Wielkopolskie**

Tourist attractions of the Poznań region are best accessible with Koleje Wielkopolskie railway connections ([www.koleje-wielkopolskie.com.pl](http://www.koleje-wielkopolskie.com.pl)).

### Map of railway lines of Koleje Wielkopolskie in the Wielkopolskie Voivodeship



NOWY TOMYŚL

H

G

GRODZISK WLKP.



## 2 Tarnowskie Thermal Baths

photo by Archive of the Tarnowskie Thermal Baths



Tarnowo Podgórne  
ul. Nowa 54  
Tarnowo Podgórne  
Community  
Tel. +48 61 625 90 64  
[www.tarnowskie-termy.pl](http://www.tarnowskie-termy.pl)

Tarnowo Podgórne  
Poznań

Tarnowskie Thermal Baths is a modern **pool and recreation complex**. An exceptional **aqua park** which acquires its water from **geothermal springs 1200 meters underground**, delivering water at the temperature of over 45.7 degrees Celsius. **Three zones – recreational, sports and sauna** with **pools** and many **water attractions** are great fun for the kids. Outside, there is a large, **sandy beach** with a playground, a graduation tower, a beach volleyball court and leisure zones.

*The outdoor pool enjoys great popularity*



photo by Archive of the Tarnowskie Thermal Baths

10,8 km  
Rokietnica



## 3 Recreation and Sports Center "Oaza"

photo by Archive of the Recreation and Sports Center "Oaza"



Kórnik  
ul. I. Krasickiego 1  
Kórnik Community  
Tel. +48 61 649 88 75,  
+48 668 568 266  
[www.oaza.kornik.pl](http://www.oaza.kornik.pl)

Poznań

Kórnik

Recreation and Sports Center "Oaza" in Kórnik has a wide variety of attractions for kids and adults the same, becoming a place of fun, relaxation and physical activity. Next to a **pool** and **wellness center**, there is a **gym**, a **fitness center**, rehabilitation, hair salon and a restaurant. The sports hall hosts many matches and other **events**.



Well-equipped gym encourages to take care of the physical condition

3,5 km  
Kórnik



## 4 Swarzędz Sports and Recreation Center



photo by M. Kaczmarczyk

Swarzędz  
ul. Kosynierów 1  
Swarzędz Community  
Tel. +48 61 650 95 20  
[www.scsir.swarzedz.pl](http://www.scsir.swarzedz.pl)

Poznań Swarzędz

## 5 Cascader Park Ropes Course in Kobylnica



photo by Archive of the Cascader Park Ropes Course in Kobylnica

Kobylnica  
ul. Poznańska 44  
Swarzędz Community  
Tel. +48 514 927 087  
[www.cascaderpark.pl](http://www.cascaderpark.pl)

Poznań Kobylnica

A **swimming pool "Wodny Raj"**, a covered **skating rink**, a **sports arena**, a **tennis court**, **three full sized football pitches**, a seasonal water equipment rental are all part of the complex. The swimming pool consists of a sports pool and a recreational pool with the so-called **"wild river"**, **two multimedia water slides**, a **whirlpool** and a **kiddie pool**. The complex also houses a bowling alley, a cafe, a spa and tennis courts, and right next to it you can find one of the largest **skate parks** in the region.

*An ideal place to perform tricks on bicycles, roller skates and skateboards*



photo by M. Paulus

Cascader Park is **one of the largest ropes courses in Wielkopolska**. Visitors can enjoy 4 ropes courses adapted for children, young adults and adults, **2 zip lines** and a **picnic area** of over one acre – an ideal place for a picnic, a company retreat, a birthday party.

One of the largest ropes courses in Wielkopolska



photo by Archive of the Cascader Park Ropes Course in Kobylnica

D 1,2 km  
Swarzędz



C 1 km  
Kobylnica



## 6 Swarzędzkie Lake



Swarzędz  
ul. Kosynierów 1  
Swarzędz Community  
[www.swarzedz.pl](http://www.swarzedz.pl)

Poznań Swarzędz

Due to its unique landscape values, its plant and animal habitat, Swarzędzkie Lake and Cybina Valley have been listed as a **protected area within "Natura 2000"**. A **cycle and hiking path** runs along the shore of the lake, where you can find a marina with a **water equipment rental, playgrounds, street workout gear**, a summer pub and café, a lounging area and a vantage point.

Walking trail  
around the lake



photo by M. Sobczyk



## 7 Beach in Pobiedziska



Pobiedziska  
ul. Kiszowska  
Pobiedziska  
Community  
[www.osir.pobiedziska.pl](http://www.osir.pobiedziska.pl)

Poznań Pobiedziska

This beach by the Biezdruhowo Lake features a beach volleyball court and a **wakeboarding park**. This site is also known for its **impressive recreation pier**. By the beach and in the building by the town stadium, you can **rent sports equipment** (kayaks, paddle boats, stand up paddleboarding equipment). Pobiedziska is also where **the kayaking trail of the Zielonka Forest** (Szlak Kajakowy Puszczy Zielonki) starts.

200-meter lift  
will satisfy all  
wakeboarding  
enthusiasts



photo by K. Koprowiak



## 8 Motocross track in Oborniki



photo by S. Pleczyński

Oborniki

Poznań

Oborniki  
ul. Łukowska  
Oborniki Community  
Tel. +48 604 773 753  
[www.oborniki.pl](http://www.oborniki.pl)

The motocross track in Oborniki **was built after the revitalisation of a former aggregate mine, which makes it a unique facility on a national scale.** It is now one of the most spectacular and most beautifully located tracks in Poland. The track is ideally suited to **motor, cycling and off-road car sports** both on a competitive and amateur scale. The route goes through an excavation hollow and in the valley of the river Warta, and the auditorium stands are located on a natural embankment.

The most spectacular and the most beautifully situated motocross track in Poland



photo by Archive of the Motoclub in Oborniki

## 9 Airstrip in Słonawy



photo by Archive of the Poznań Tourism Organisation

Oborniki

Poznań

Oborniki  
ul. Wybudowanie 129  
Oborniki Community  
Tel. +48 602 885 761  
[www.osl-oborniki.pl](http://www.osl-oborniki.pl)

For all the adrenaline junkies out there – the **opportunity to see the aerial view of the city on a powered hang glider is nothing to sneeze at.** Thanks to the Obornickie Aviation Association, sky-high scenic flights are also available. The Aviation Revue has named the Słonawy facility "a friendly airstrip".

*The views from the air are an unforgettable experience for everyone*



A 1 km  
  
Oborniki Wlkp.  
Miasto



A 5 km  
  
Oborniki Wlkp.  
Miasto



## 10 The Rodan Hotel – The tennis and badminton center

photo by Rodan Hotel's archive



Skrzynki  
ul. Poznańska 5d  
Kórnik Community  
Tel. +48 61 819 08 21,  
+48 663 916 693  
[www.hotel-rodan.pl](http://www.hotel-rodan.pl)

Skrzynki

The hotel is the **tennis and badminton center**. The guests have 7 tennis courts, including 3 outdoor and 4 indoor ones, illuminated and with artificial grass at their disposal. Badminton lovers are offered 5 tennis courts with a dark roof. On site, there are experienced trainers who help to improve the game. In addition, guests can use the **spacious, well equipped gym, free sauna and a wide offer of the restaurant**.

photo by Rodan Hotel's archive



The perfect place to start your adventure with tennis and badminton

## 11 Fruity Beach

photo by Archive of the Dopiewo Community Office



Zborowo  
ul. Plażowa 2  
Dopiewo Community  
[www.owocowaplaza.pl](http://www.owocowaplaza.pl)

Zborowo

The beach is in Zborowo, at Niepruszewskie lake. There are **pitches for volleyball, beach handball, streetball and beach volleyball**, chess tables, playgrounds for children, a focal place and **educational path**. Undoubtedly, the biggest attraction of the beach are **magnificent fruit sculptures**. Tourists also have campsite and boat slip at their disposal.

The beach is known for its impressive fruit sculptures



photo by archive of Sports and Recreation Community Centre

E 4,4 km  
Kórnik



H 4,5 km  
Dopiewo





## 12 City beach in Śrem



Śrem  
ul. Jeziorna  
Śrem Community  
[www.srem.pl](http://www.srem.pl)

Śrem

Śrem city beach is located at Lake Grzymisławskie. You can use an **outside gym** or the **street workout facilities**. There are also the **badminton and volleyball courts** as well as a boules court. Fans of watersports will also not be disappointed – they can **rent kayaks for free**, or use the two wakeboarding water lifts or a pedalo rental. Children can also enjoy a **playground and two waterslides**, and everyone can relax in a **café**. In the winter, on the beach you can find **Sauna Lodowiec** – a meeting place for winter swimmers.

Wakeboarding  
– exciting  
water sport



F 21,5 km  
Częstochowa



## 13 SPA\_larnia<sup>DAY SPA</sup>




Puszczkowo  
ul. Czarnieckiego 56  
Tel. +48 61 813 37 38  
[www.spalarnia.com.pl](http://www.spalarnia.com.pl)

Poznań

Puszczkowo

Located at the **very edge of Wielkopolski National Park**, they are the sanctuary of peace and quiet. On the area of over 1000 sq m, there are facilities such as a **glass mosaic-tiled pool with ozonated water**, a counterflow and a jet stream shower, a **large dry sauna**, a **steam room**, massage and beauty parlours. The guests may also enjoy the **hotel facilities** and a **restaurant**.

Relax  
in luxurious  
conditions



F 2,6 km  
Puszczkowo



## 14 Śremski Sport

photo by Archive of the Śrem Sport



Śrem  
ul. Staszica 1a  
Śrem Community  
Tel. +48 61 22 28 680  
[www.sremskisport.pl](http://www.sremskisport.pl)



The main attraction of the facility is a **modernized swimming pool with sauna zone** that meets the expectations of both swimming sports fans and water recreation enthusiasts. A large recreational area for children has a water slide and water equipment for small and bigger children. A separate small pool is aimed for swimming lessons. You can also use the **fitness area, bowling, squash courts** and a **sports hall in the facility**. In winter, ice skaters can go on **ice rink**.

The youngest are offered numerous water attractions




photo by Archive of the Śrem Sport

F 21,4 km  
Czempiri



## 15 Recreation Center Oborniki

photo by Recreation Center Oborniki archive



Oborniki  
ul. Czarnecka 84  
Oborniki Community  
Tel. +48 887 169 999 (swimming pool), +48 885 999 015 (bowling)  
[www.centrumrekreacjioborniki.pl](http://www.centrumrekreacjioborniki.pl)



The complex includes **sport and leisure swimming pools** with stands, children's pool, jacuzzi and **spa area**. The treat for the little ones there is a **multi-media slide tube**, older visitors will appreciate the health promoting properties of salt cave. Guests can also make use of the **bowling center, billiard room** and **squash court**. In addition, the Centre runs a fitness club, sports medicine clinic, massage services and ice cream parlor. The facility is located in the forest, next to the playground.

Bowling – entertainment for adults and children



photo by Recreation Center Oborniki archive

A 1,7 km  
Oborniki Wlkp.  
Miasto



## 16 Oskoma Trzaskowo Golf Club & Restaurant



photo by T. Siuda Fotopluma

Trzaskowo  
ul. Golfowa 4  
Czerwonak Community  
Tel. +48 662 352 198  
[www.oskomatrzaskowo.pl](http://www.oskomatrzaskowo.pl)



This picturesque **9-hole golf course** is a part of the grounds around an old manor on the fringe of Puszcza Zielonka. Various tournaments are organised here. The partly roofed **driving range** in Trzaskowo is **one of the most attractive in Poland**. Beginners, including children, can develop their golf skills in the Golf Academy. By the course, there is a **restaurant** with a large patio, a cafe room and a wine cellar.

## 17 Adrenalina Oborniki Ropes Course




photo by Archive of the Adrenalina Oborniki Ropes Course

Oborniki  
ul. Łopatynskiego  
Oborniki Community  
Tel. +48 604 711 209  
[www.parklinowy-oborniki.pl](http://www.parklinowy-oborniki.pl)



This **ropes course by the Welna river** on the fringe of the Noteć Forest offers **two courses** with different difficulty levels and a special, **safe course for the little ones**. The park's attractions also include a **paintball venue**, a **climbing wall**, a **shooting range** (bow, air rifle) and **crate climbing**. You can combine your adventure in the park with a **kayaking trip down the Welna river**, parts of which are typical of a mountain river.

The golf course surrounds an old manor house



photo by T. Siuda Fotopluma

The park's specialty – zip line over the river



photo by Archive of the Adrenalina Oborniki Ropes Course

B 3,5 km  
Bolechow



A 1,2 km  
Oborniki Wlkp.



## 18 Jump Space – trampoline park in Śrem

photo by Archive of Jump Space



Poznań


Śrem  
ul. Gostyńska 51  
Śrem Community  
Tel. +48 507 504 702  
[www.jumpspace.pl](http://www.jumpspace.pl)

Śrem

The trampoline park offers various adventures: from its **trampoline hall**, through a **parkour training area** for lovers of urban acrobatics, to **Olympic trampolines** and a **trampoline wall**. You can also enjoy an **obstacle course**, a **slide** or a **climbing wall**. The youngest guests can have fun in the **soft play area**, and large groups can play **bouncy dodgeball**. After you finish jumping, you can have dinner in the **pizzeria** in the building.

## 19 Dystrykt Laser Tag in Śrem

photo by Archive of Dystrykt Laser Tag



Poznań

Śrem  
ul. Staszica 4  
Śrem Community  
Tel. +48 729 993 283  
[www.dystrykt.lt](http://www.dystrykt.lt)

Śrem

Dystrykt is a **laser tag arena** for playing the game otherwise called "laser paintball," during which the players try to hit their opponents with a laser beam from a realistic rifle replica. This **exciting game** involves tactical thinking and creativity. Battles are played **inside a special hall**, in a set built from large barrels, sand bags and old tyres. A standard match is played between 6 to 20 participants.

The park is a great place to play dodgeball



photo by Archive of Jump Space

Exciting and dynamic team competition



photo by Archive of Dystrykt Laser Tag

F 21,3 km  
Częstochowa



F 21,5 km  
Częstochowa



## 20 AKWEN Physical Culture Development Centre in Czerwonak



photo by M. Deckert

Czerwonak, ul. Leśna 6  
(sports hall), ul. Portowa 1 (marina),  
Koziegłowy, ul. Piłsudskiego 3 (event hall, water  
park), Owińska, ul. Plażowa 1 (swimming area)  
Czerwonak Community  
Tel. +48 61 812 14 04  
[www.akwenczerwonak.pl](http://www.akwenczerwonak.pl)

AKWEN in Czerwonak consists of several recreational sites. **The water park in Koziegłowy**, with recreational and sports pools as well as summer water playground and sauna zone, gym and fitness area, is open all throughout the year. In the warmer months, Czerwonak opens its **AKWEN Marina with kayak rental**, grill shelter and **water bus on the Warta river**, and in Owińska, next to the wakeboarding park, you can find **AKWEN Tropicana – an exotic-style swimming area**.

AKWEN  
Tropicana – a  
perfect place  
to unwind by  
the water



photo by M. Deckert



## 21 Beach in Lusowo



photo by Archive of the Tarnowo Podgórne Community Office

Lusowo  
ul. Ogrodowa (access to the beach)  
Tarnowo Podgórne Community  
[www.osir.pl](http://www.osir.pl)

**The Lusowo Lake** is one of the cleanest pools in the region. It is **popular among fishermen** because of the many species of fish that live in its waters. **The modern beach in Lusowo**, with sports courts, a pier and equipment rental, makes this site even more appealing. Around the pool, a **cycling route** has been created, which runs along a romantic **lime-poplar alley** on the Northern shore. In the summer, you can enjoy live music played as part of **the BLusowo Festival**.



**Annual blues feast  
in Lusowo**



photo by Archive of the Tarnowo Podgórne Community Office



# Other attractions

When discovering the attractions of Poznań's surrounding areas, it might be worth it to try some of the more unorthodox suggestions. This will definitely add some "oomph" to the sightseeing experience and make it a bit richer. Taking part in Medieval games or archery with a bow will surely stimulate the imagination of many children and grown-ups alike. An unforgettable ride on a draisine through the forests of Wielkopolski National Park will be a cherished memory for years to come and the view from the observation tower will amaze quite a few visitors of the Poznań area.




## 1 Mosina Draisine Railway

photo by G. Grasa Nowacka



Mosina  
ul. Kołłątaja/Budzyńska  
(start station)  
Mosina Community  
Tel. +48 512 227 912  
[www.naszedrezyny.pl](http://www.naszedrezyny.pl)



Unforgettable **rail bike and hand-powered draisine ride** on a closed train track from **Puszczykówko to Osowa Góra**. The ride takes place in alternation. You can conclude your trip with a campfire. It is an interesting, attractive and active way of spending free time with no age limits.

photo by G. Grasa Nowacka



*Unforgettable  
rail bike and  
hand-powered  
draisine ride*





## 2 Miniature Museum of the Piast Trail



Pobiedziska  
ul. Fabryczna 68  
Pobiedziska Community  
Tel. +48 579 665 665  
[www.miniatury.pobiedziska.pl](http://www.miniatury.pobiedziska.pl)

Poznań Pobiedziska

The Miniature Museum is a display of **model historical buildings** and **interesting fragments of the architecture of the Piast Trail as well as towns and cities of Wielkopolska**. These miniatures are **faithful 1:20 scale reproductions of the original buildings**. Among the models, you can find the Rogalin Palace, the Raczyński library, the Gniezno Cathedral and the Old Market Square in Poznań. In the archaeological sand pit, kids can excavate miniature Piast-era ruins. The display is complemented by a collection of **sculptures depicting ancient Slavic gods**. On the premises you will also find a **tourist information point**.



photo by P. Baśniński

37 miniatures representing buildings of the Piast Trail and Wielkopolska

0,7 km  
Pobiedziska  
Letnisko



## 3 Pobiedziska Burgh



Pobiedziska  
ul. Fabryczna 1  
Pobiedziska Community  
Tel. +48 601 377 802  
[www.grod-pobiedziska.pl](http://www.grod-pobiedziska.pl)

Poznań Pobiedziska

This wooden **replica of a burgh** from the beginnings of Polish history, which you can find on the Piast Trail, is a **historical theme park**. Behind the fortification, there is a **display of siege machinery**. On the shooting range, you can try your hand at axe and javelin throwing and, for more excitement, try shooting a mounted crossbow or a **gigantic trebuchet**. Kids will love to try **the wooden shields and swords, the hand-powered carousel and horse riding**. The burgh is a site of regular **historical festivals and fighting shows**.



Great adventure for children and adults



photo by M. Adamczyk

photo by Archive of the Pobiedziska Burgh

photo by Archive of the Pobiedziska Burgh

0,8 km  
Pobiedziska  
Letnisko



## 4 Train Scale Model in Borówiec

photo by Archive of the Train Scale Model in Borówiec



Borówiec  
ul. Uroczysko 1  
Kórnik Community  
Tel. +48 61 897 15 11  
[www.borowiecmakieta.pl](http://www.borowiecmakieta.pl)

This 1:87 scale model was built on over **250 square meters**, and is still being expanded. It features **12 rail sets** in constant motion, passing one another and running in accordance to a constantly changing schedule. Apart from trains, the model also has moving cars and planes. In an area of around **50 square meters**, the visitors can also admire **a scale model of an airport**. The runway is 12 meters long. Fully light planes taxi the airport model surface.



12 rail sets  
in constant  
motion

photo by Archive of the Train Scale Model in Borówiec

E 2,8 km  
Gądk



## 5 Observation tower in Mosina

photo by P. Bysakowski



Mosina  
ul. Pożegowska  
(at the end of the street)  
Mosina Community  
[www.mosina.pl](http://www.mosina.pl)



The wooden tower with an observation deck in Mosina is **16.97 meters high** and is located in the so called clay pit pond area, as a part of the Natura 2000 site and Wielkopolski National Park. Near the tower there are **camping shelters, benches and bicycle stands**. You can take a walk along a marked path for the parking lot to the tower and back, and see the National Park's glacial formations, its flora and fauna, with their description on the **information boards**. The entry on to the tower gives you the opportunity to **enjoy the panoramic view** of the Park and Poznań city not far away. Nearby, there is a **municipal beach** which is open during the summer season.



F 2,4 km  
Mosina





## 6 Observation tower Dziewicza Góra



photo by M. Deckert

Czerwonak  
ul. Dziewicza Góra 4  
Czerwonak Community  
Tel. +48 608 347 190

[www.lopuchowko.poznan.lasy.gov.pl/wieza-widokowa-na-dziewiczej-gorze](http://www.lopuchowko.poznan.lasy.gov.pl/wieza-widokowa-na-dziewiczej-gorze)



The area around Dziewicza Góra is a spot **for the lovers of nature and active leisure**. Its location and infrastructure makes it an ideal **base camp for organized hikes, trips** and individual walks. At the foot of Dziewicza Góra, you will find a Nature and Forest Education Centre with **a photo gallery** and **a camp-fire shelter**. On top of the hill, there is **an observation tower** with a beautiful view of Puszcza Zielonka, Poznań and the surrounding area.

*On the top of the 40-meter construction there is an observation cabin*



**B** 3 km  
Czerwonak



## 7 E1 Gokart - indoor kart track



photo by Archive of E1 Gokart

Skórzewo  
ul. Cisowa 6  
Dopiewo Community  
Tel. +48 607 111 125  
[www.poznan.e1gokart.pl](http://www.poznan.e1gokart.pl)



E1 Gokart in Skórzewo offers great fun on the fast and technically advanced, **two-level track** of 650 metres, with an outdoor section open whenever the weather allows. Drivers can explore the track in **30 state-of-the-art single or two-seater go-karts**. Here, even children can drive and, for beginners, there is **a karting school**. You can also watch the track from **a café** located on the balcony.



photo by Archive of E1 Gokart

One of the most modern karting tracks in Poland

**H** 2,7 km  
Poznań Junikowo



## 8 Trapper Hut



photo by Archive of the Trapper Hut

Bolechówko  
ul. Lipowa 50A  
Czerwonak Community  
Tel. +48 693 160 293  
[www.traperska-osada.pl](http://www.traperska-osada.pl)



Trapper Hut offers many **agritourist attractions**, ideal for anyone who loves outdoor leisure. Walks, hikes, **cycling trips**, **horse riding**, as well as **dog sleighing** guarantee lots of fun and entertainment for both kids and adults.



photo by Archive of the Trapper Hut

Here you  
can feel like  
on the Wild  
West



## 9 Park Dzieje



photo by wdobyymkadrze.pl

Murowana Goślina  
ul. Chabrowa  
Murowana Goślina  
Community  
Tel. +48 609 547 205  
[www.parkdzieje.pl](http://www.parkdzieje.pl)



Park Dzieje is a **family-run park of entertainment and education**. At weekends, you can watch **films spectacles with horse re-enactment groups**. The guests can take advantage of animators' services who carry out a variety of activities, competitions and workshops. Children may become spectators and actors in fairytale theater, visit the mini zoo, knight's playground and archaeological sandpit. Each year, in June and July, thousands of spectators gather here to watch the spectacular **night show on the history of Poland** entitled "The Eagle and the Cross" ("Orzeł i Krzyż").



photo by wdobyymkadrze.pl

A unique  
place where  
everyone can  
move in time



## 10 DELI Park



photo by Archive of the DELI Park

Trzebow near Stęszew  
ul. Poznańska 1  
Stęszew Community  
Tel. +48 61 819 52 62,  
+48 797 992 720  
[www.delipark.pl](http://www.delipark.pl)



DELI park is an education and recreation facility offering adventures such as a **mini ropes course**, a **display of enormous insect and historical animal models**, a **miniature park** with models of buildings from around the world and a mini zoo. Children love playing on the **giant crocodile** and in the **creativity sand pit**. What the park is best known for is **the sky-high Eco-Village**. The guests also crowd in DELI Park to participate in the autumn **Pumpkin Festival** and the winter **Christmas illuminations**. The site is a part of a complex including a **hotel with a restaurant** and a **parrot house**.



photo by Archive of the DELI Park

Meet exotic  
colourful birds  
in the Ara Parrot  
House

G 0,3 km  
  
Trzebow  
Rosnówko

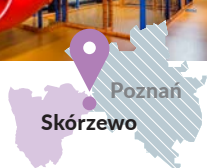


## 11 Rodzinka Family Entertainment Centre



photo by Rodzinka Family Entertainment Centre

Skórzewo  
ul. Skórzewska 19  
Dopiewo Community  
Tel. +48 508 522 684  
[www.parkrodzinka.pl](http://www.parkrodzinka.pl)



This place is perfect for quality time with family. Outside, there is a **beach**, a **playground featuring a pirate ship**, and a **bouncy castle**. Inside, children will enjoy a **multi-level play area**, **trampolines**, **slides**, **interactive playmats** and **sensory toys**. If you are hungry for excitement, you can play **arcade games**, **air hockey**, **table soccer** and **billiards**, and if you are hungry for dinner – have some freshly made **pizza**.



photo by Rodzinka Family Entertainment Centre

This friendly  
meerkat is the  
centre's mascot

H 3,4 km  
  
Poznań Junikowo




# Thematic routes

Most towns around Poznań boast centuries-long history. The simplest way to discover the secrets of former inhabitants, places soaked with history and surprising facts is by strolling along the local tourist routes. Thematic routes will guide you through the history of local craft and industry, and you will learn the secrets of wooden churches. Attractive routes are also prepared for those who like to combine discovering new places with physical activity.



## 1 Tourist route of the right-bank part of Śrem

photo by P. Basiński



Śrem  
ul. Kościuszki (starting point:  
kayak marina on the Warta river)  
Śrem Community  
[www.srem.pl](http://www.srem.pl)



The route will guide you through **14 most interesting places in the old part of the town**. Among others, it runs by **the parish church**, the former middle school, and the so-called Pumpenplatz with **a monument depicting the Little Match Girl**. Each stop features **an information board**, and some also have **a transparent glass panel** showing what the site used to look like. You can walk the route with **an audio guide**, available for rent in the Town Information Centre.

*Under an authentic gas streetlight, there is a sculpture of the Little Match Girl*



## 2 Buk old town walk



Buk  
ul. Bohaterów  
Bukowskich 20  
(starting point: Church of the Holy Cross)  
Buk Community  
[www.buk.gmina.pl](http://www.buk.gmina.pl)

This route connects **16 most important sites around Buk's old town**, each of them marked with an **information board**. Make your tour easier with the printed brochure guide. Among the sites featured on the trail, there is the wooden **Church of the Holy Cross**, the former Poznań bishops' palace, the sanctuary of Matka Boska Bukowska Literacka and the town hall.



Buk's new tourist attraction – an uprising-themed mural

photo by Archive of the Buk Municipal and Community Office



## 3 Mystery Trail in Oborniki



Oborniki Community  
[www.obornickiszlaktajemnic.pl](http://www.obornickiszlaktajemnic.pl)

The Mystery Trail in Oborniki is a **culture route** guiding tourists through **32 extraordinary places** in the Oborniki **town and commune**. Among others, the trail runs by the **Dahlmann mill**, **Oborniki's Łazienki park**, **Church of the Holy Cross** in Oborniki, the palace in Bąblin or the bird sanctuary and **palace in Objezierze**. All stops feature **information boards** with QR codes providing access to more information, including descriptions in English and German.



On your tour,  
you can use  
information  
boards



## 4 Luboń Industrial Architecture Trail



photo by J. Pindych

Luboń  
ul. Armii Poznań 27  
(starting point of the trail)  
Tel. +48 61 813 00 72,  
+48 500 287 325  
(tour tickets booking)

[www.oklubon.pl](http://www.oklubon.pl), [www.lubon.poznan.travel](http://www.lubon.poznan.travel)

Mysteries big and small, solved and still awaiting answers, are a vital part of the over **100 years of history of the Luboń factories**. The adventure begins at a time when the Polish had to fight for their own country, and ends at the time of the ownership transformations taking place in Poland in the 1990's. You can walk the trail **with a guide** – tours are organised regularly by the Culture Centre in Luboń – or on your own, using a special **tourist application** and **information boards** located next to each site.



## 5 Swarzędz Furniture Trail



photo by J. Pindych

Swarzędz  
ul. Wrzesińska 41  
(starting point of the trail)  
Tel. +48 61 279 85 94  
(tour tickets booking)

[www.szlakmeblowy.swarzedz.pl](http://www.szlakmeblowy.swarzedz.pl)



This trail was created so as to popularise **the joinery and carpentry tradition of the town** and is devoted to **the production of furniture throughout history**. You can walk the trail on your own, with a brochure map or with a guide on one of **the regularly organised tours**, which additionally include a **visit to an operating workshop**. Along the trail, look around for the special **town furniture**. The trail concludes with a joinery display in the History and Art Centre in Swarzędz.



One of the stops  
along the trail is the  
well-known statue  
of a sower

photo by Archive of the Luboń Municipality Office



photo by J. Pindych

The trail starts by  
the impressive XL  
Chair





## 6 Trail of Wooden Churches around Puszczą Zielonka



Communities:  
Czerwonak, Kiszkowo,  
Murowana Goślina,  
Pobiedziska, Skoki,  
Swarzędz

[www.turystyka.puszczazielonka.pl](http://www.turystyka.puszczazielonka.pl)



The trail is up to **140 km long**. **Twelve charming wooden churches** await the visitors in Długa Goślina, Kicin, Kiszkowo, Łagiewniki Kościelne, Raczkowo, Jabłkowo, Rejowiec, Skoki, Sławno, Uzarzewo, Węglewo and Wierzenica. The oldest of them (in Węglewo and Wierzenica) have been built in the Middle Ages; the history of the rest of them goes back to the 17th century.

*The richly decorated Baroque altar from the eighteenth century in the church in Jabłkowo*



## 7 Legend Trail of Puszczą Zielonka



Communities:  
Czerwonak, Kiszkowo,  
Murowana Goślina,  
Pobiedziska, Skoki,  
Swarzędz

[www.turystyka.puszczazielonka.pl](http://www.turystyka.puszczazielonka.pl)



The trail presents **12 most interesting legends** of Puszczą Zielonka region. From **the boards** scattered along **the trail**, you can learn about the story of **the sunken city, the golden throne or the sleeping army**. You can make your tour easier by using the dedicated brochure map or book, which are also available in the electronic form. The trail has its own annual celebration – **the Festival of Zielonka Forest Legends** (Festiwal Legend Puszczy Zielonki), organised in the summer in the Miniature Museum of the Piast Trail.

One of the legends is the tragic story of the "Polish Romeo and Juliet" from the Maruszka wilderness



photo by J. Cieślak





## 8 Active Three – three activity routes around Wielkopolski National Park

photo by Archive of the Mosina Municipality Office



Communities:  
Mosina,  
Puszczykowo,  
Komorniki,  
Stęszew



With active, outside all-year-round leisure in mind, on the initiative of **Mosina, Puszczykowo, Komorniki and Stęszew** communities and **in cooperation with Wielkopolski National Park (WNP)**, the project Active Three was created – **three activity routes around WNP**. As part of the initiative, a unique network of **over 55 kilometers of marked routes** was designated in the form of closed loops with varied lengths and difficulty levels, designed for **nordic walking, running**, and in the winter also **cross-country skiing**.

Over 55  
km marked  
trails



photo by Archive of the Mosina Municipality Office

## 9 Bicycle Ring around Poznań

photo by Archive of the Poznań County



Communities:  
Mosina, Stęszew, Dopiewo,  
Tarnowo Podgórne, Poznań,  
Rokietnica, Suchy Las,  
Czerwonak, Murowana Goślina,  
Kiszkowo, Pobiedziska, Kostrzyn,  
Kleszczewo, Kórnik



The ring has is 168 km long and connects **the most interesting places and tourist attractions** in surrounding areas. The route was marked in orange. Next to the main route, there are **7 connecting trails** radiating from Poznań that allow to plan multiple day trips.

*For more information on  
Poznań's bicycle routes,  
go to  
[www.rowery.poznan.travel](http://www.rowery.poznan.travel)*



photo by Archive of the Poznań County



# Top 10 tourist attractions around Poznań:

## 1. The Palace in Rogalin

an impressive aristocratic mansion surrounded by ancient oaks

1 2 9

## 2. Kórnik

the White Lady's castle sitting among flowers and trees in a charming small town by the lake

2 1 11 3 9

## 3. Wielkopolski National Park

a true sanctuary of nature only half an hour away from Poznań

4 3 9 13 1 5 10 8 9

## 4. Pobiedziska on the Piast Trail

the trail of the first rulers of Poland in miniature, and an enormous burgh with medieval siege engines

2 3 7

## 5. Arkady Fiedler's Museum in Puszczykowo

the family home of the writer and traveller full of exotic souvenirs, surrounded with a garden with sculptures from all the corners of the world

3

## 6. DELI Park

every child's dream adventure: an amusement and education park at the gate of a national park

3 10

## 7. National Museum of Agriculture and Food Industry in Szreniawa

the many faces of agriculture: from arid ploughs, through sheep, to aircrafts

4

## 8. Park Dzieje

a historical amusement park with spectacular open-air night shows

9 9

## 9. Puszcza Zielonka

a woodland paradise for bikers, runners, hikers and wooden architecture lovers

16 4 10 16 20 6 8 9 6 7 9

## 10. Warta river valley

along the waters of the largest river of the region

8 14 2 3 5 7 8 20 1 3 9

Search the publication for tourist attractions, marked with different coloured numbers, and find out what you can do and experience in each place.



Kórnik Castle (photo by Z. Nowakowski)



Puszcza Zielonka (fot. M. Kuleczka)

Tourist Information – Old Market Square in Poznań

Stary Rynek 59/60  
Tel. +48 61 852 61 56  
[www.it.poznan.travel](http://www.it.poznan.travel)

Tourist Information – Main Train Station in Poznań

ul. Dworcowa 2  
Tel. +48 61 633 10 16  
[www.it.poznan.travel](http://www.it.poznan.travel)

Tourist Information – Poznań-Ławica Airport

ul. Bukowska 285  
Tel. +48 61 849 23 43  
[www.it.poznan.travel](http://www.it.poznan.travel)

Gminne Centrum Informacji w Mosinie  
(Community Information Centre in Mosina)

Pl. 20 Października 22  
Tel. +48 61 819 27 46, +48 510 197 558  
[www.gci.mosina.pl](http://www.gci.mosina.pl)

Muzeum Pałac w Rogalinie (Palace Museum in Rogalin) (seasonal)

ul. Arciszewskiego 2  
[www.gci.mosina.pl](http://www.gci.mosina.pl)

Skansen Miniatur Szlaku Piastowskiego  
(Miniature Museum of the Piast Trail)

Pobiedziska, ul. Fabryczna 68  
Tel. +48 579 665 665  
[www.miniatury.pobiedziska.pl](http://www.miniatury.pobiedziska.pl)

Centrum EkoInfo (EkoInfo Center)

Puszczykowo, ul. Poznańska 26, Willa Mimoza  
(Mimosa Mansion)  
Tel. +48 698 900 835  
[www.facebook.com/centrumekoinfo](https://www.facebook.com/centrumekoinfo)

Miejskie Centrum Informacji Cafe Tejl!  
(Town Information Centre Cafe Tejl!)

Śrem, Pl. 20 Października 11, Księgarnia Przy  
Rynku (Bookstore by the Market Square)  
Tel. +48 61 283 06 14, +48 600 924 173  
[www.srem.pl](http://www.srem.pl)

Unia Gospodarcza Regionu Śremskiego  
(Economic Union of the Śrem Region)

Śrem, ul. Okulickiego 3  
Tel. +48 61 28 32 704, +48 698 074 659  
[www.unia.srem.com.pl](http://www.unia.srem.com.pl)

Regionalny Punkt Informacji Turystycznej  
w Szamotułach (Regional Tourist Information  
Point in Szamotuły)

ul. Wroniecka 30, Powiatowa Biblioteka  
Publiczna (District Public Library)  
Tel. +48 61 29 25 808  
[www.powiat-szamotuły.pl](http://www.powiat-szamotuły.pl)



photo by Archiwum PLOT




photo by Archiwum PLOT

# Poznań City Card




## Discover Poznań with Poznań City Card

- the best and least expensive way to get to know our city
- free access to public transport
- free or discounted admission to museums, numerous attractions and restaurants
- Poznań City Card is available at tourist information points, selected hotels and attractions or on-line

[www.citycard.poznan.travel](http://www.citycard.poznan.travel)

Poznań  
City Card  
is run by Poznań  
Tourism  
Organisation




[www.szlakpiastowski.pl](http://www.szlakpiastowski.pl)



Projects co-financed by



SAMORZĄD WOJEWÓDZTWA  
WIELKOPOLSKIEGO



[www.wielka-petla.pl](http://www.wielka-petla.pl)

